



Name \_\_\_\_\_ Class \_\_\_\_\_ Date \_\_\_\_\_


1 An **inlet of the ocean** extending into the land is a \_\_\_\_\_.

- A tributary
- B gulf
- C mouth
- D source



2 A **high, flat mass of land** is called a \_\_\_\_\_.

- A lake
- B delta
- C plateau
- D swamp



3 The **five lakes on the northern border of the United States** that make up almost 20% of the world's fresh water supply are known as the \_\_\_\_\_.

- A Great Lakes
- B Finger Lakes



4 The **Great Lakes** are Lake Superior, Lake Michigan, Lake Huron, Lake Erie, and \_\_\_\_\_.

- A Lake Champlain
- B Lake Mead
- C Lake Ontario



5



## PREVIEW

Please [Sign In](#) or [Sign Up](#) to download the printable version of this worksheet

7

- A Amazon River
- C Colorado River
- D Nile River



- A Rocky Mountains
- B Andes Mountains
- C Catskill Mountains
- D Appalachian Mountains



9 The ocean **west of the continental United States** is the \_\_\_\_\_.

- A Indian Ocean
- B Atlantic Ocean
- C Pacific Ocean
- D Arctic Ocean



10 This is an **imaginary line** high in the **Rocky Mountains**. Water running down from this line runs west toward the Pacific Ocean or east toward the Atlantic Ocean.

- A Equator
- B Tropic of Cancer
- C Prime Meridian
- D Continental Divide





## ANSWER KEY

An **inlet** of the ocean extending into the land is a \_\_\_\_\_.


- A tributary
- B gulf
- C mouth
- D source



(b)

A **high, flat mass of land** is called a \_\_\_\_\_.

- A lake
- B delta
- C plateau
- D swamp



(c)

The **five lakes** on the northern border of the United States that make up almost 20% of the world's fresh water supply are known as the \_\_\_\_\_.

- A Great Lakes
- B Finger Lakes
- C Mountain Lakes
- D ...



(a)

The **Great Lakes** are Lake Superior, Lake Michigan, Lake Huron, Lake Erie, and \_\_\_\_\_.

- A Lake Champlain
- B Lake Mead
- C Lake Ontario
- D Lake Tahoe



(c)



## PREVIEW

Please [Sign In](#) or [Sign Up](#) to download the printable version of this worksheet

D Nile River




- C Catskill Mountains
- D Appalachian Mountains



The ocean **west** of the continental United States is the \_\_\_\_\_.

- A Indian Ocean
- B Atlantic Ocean
- C Pacific Ocean
- D Arctic Ocean



(c)

This is an **imaginary line** high in the Rocky Mountains. Water running down from this line runs west toward the Pacific Ocean or east toward the Atlantic Ocean.

- A Equator
- B Tropic of Cancer
- C Prime Meridian
- D Continental Divide



(d)