




Name \_\_\_\_\_ Class \_\_\_\_\_ Date \_\_\_\_\_


1 The study of the **Earth's surface** is called \_\_\_\_\_.

A geography  
B history  
C mathematics  
D spelling




2 A **three-dimensional model** of the Earth is a \_\_\_\_\_.

A map  
B peninsula  
C globe  
D delta



3 A **flat model** of the Earth is a \_\_\_\_\_.

A globe  
B compass rose  
C direction  
D map



4 Our **natural surroundings** are called the **physical environment**.

A true  
B false



5



**PREVIEW**

Please [Sign In](#) or [Sign Up](#) to download the printable version of this worksheet

6

C 7  
D 10



A North America  
B the United States  
C Canada  
D Mexico


9 The **major oceans** of the world are the Atlantic Ocean, the Pacific Ocean, the Arctic Ocean and the \_\_\_\_\_.

A Great Lakes  
B Finger Lakes  
C Gulf of Mexico  
D Indian Ocean



10 A \_\_\_\_\_ is land surrounded on **three sides** by water.

A mesa  
B peninsula  
C plateau  
D butte





## ANSWER KEY

The study of the **Earth's surface** is called \_\_\_\_\_.

- A** geography
- B** history
- C** mathematics
- D** spelling



(a)

A **three-dimensional model** of the Earth is a \_\_\_\_\_.

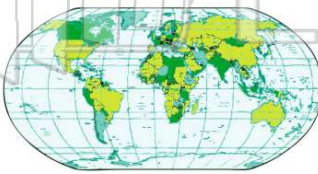
- A** map
- B** peninsula
- C** globe
- D** delta



(c)

A **flat model** of the Earth is a \_\_\_\_\_.

- A** globe
- B** compass rose
- C** direction
- D** map



(d)

Our **natural surroundings** are called the **physical environment**.

- A** true
- B** false



(a)



## PREVIEW

Please [Sign In](#) or [Sign Up](#) to download the printable version of this worksheet



- B** the United States
- C** Canada
- D** Mexico

The **major oceans** of the world are the Atlantic Ocean, the Pacific Ocean, the Arctic Ocean and the \_\_\_\_\_.

- A** Great Lakes
- B** Finger Lakes
- C** Gulf of Mexico
- D** Indian Ocean



(d)

A \_\_\_\_\_ is land surrounded on **three sides** by water.

- A** mesa
- B** peninsula
- C** plateau
- D** butte



(b)