



Name \_\_\_\_\_ Class \_\_\_\_\_ Date \_\_\_\_\_


1 The **two states** that are **not part of the 48 contiguous states** are Hawaii and \_\_\_\_\_.




**A** North Dakota  
**B** Alaska  
**C** West Virginia  
**D** Indiana

2 The **imaginary line** known as the **Continental Divide** runs through the Rocky Mountains in the Western Region.

**A** true  
**B** false



3 The **owl-shaped landform** west of the **Rocky Mountains** is called the \_\_\_\_\_.



**A** Big Bowl  
**B** Huge Basin  
**C** Great Basin  
**D** Large Tub

4 One of the lowest points in the **Western Hemisphere** is a **hot, dry desert** in **California and Nevada** named \_\_\_\_\_.

**A** the Sahara Desert  
**B** Death Valley  
**C** the Gobi Desert  
**D** the Badlands



5



**PREVIEW**

Please [Sign In](#) or [Sign Up](#) to download the printable version of this worksheet

7

**C** limestone  
**D** sand

**HAWAIIAN ISLANDS**




**C** oil  
**D** granite




9 The **west coast** is known for its **old, tall trees** like the giant sequoias and \_\_\_\_\_.

**A** redwoods  
**B** pines  
**C** maples  
**D** dogwoods



10 The **point above which trees will not grow** because of the cold conditions is called the \_\_\_\_\_.

**A** mesa  
**B** plateau  
**C** mountain  
**D** timberline





## ANSWER KEY

The **two states** that are not part of the 48 contiguous states are Hawaii and \_\_\_\_\_

- A North Dakota
- B Alaska
- C West Virginia
- D Indiana

HAWAIIAN ISLANDS



(b)

The **imaginary line** known as the **Continental Divide** runs through the Rocky Mountains in the Western Region.

- A true
- B false



(a)

The **bowl-shaped landform** west of the Rocky Mountains is called the \_\_\_\_\_

- A Big Bowl
- B Huge Basin
- C Great Basin
- D Large Tub



(c)

One of the lowest points in the **Western Hemisphere** is a **hot, dry desert** in California and Nevada named \_\_\_\_\_

- A the Sahara Desert
- B Death Valley
- C the Gobi Desert
- D the Badlands



(b)

T  
is  
A  
B  
C  
D



## PREVIEW

Please [Sign In](#) or [Sign Up](#) to download the printable version of this worksheet

D sand

ISLANDS

D granite

The **west coast** is known for its old, tall **trees** like the giant sequoias and \_\_\_\_\_

- A redwoods
- B pines
- C maples
- D dogwoods



(a)

The **point** above which trees will **not** grow because of the cold conditions is called the \_\_\_\_\_

- A mesa
- B plateau
- C mountain
- D timberline



(d)