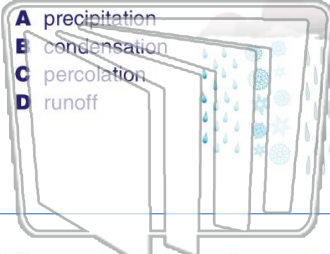




Name \_\_\_\_\_ Class \_\_\_\_\_ Date \_\_\_\_\_

1

In the water cycle, the process by which **water vapor cools** and becomes **liquid droplets** of water is called \_\_\_\_\_.



- A precipitation
- B condensation
- C percolation
- D runoff

2

Water returns to earth's surface as **rain, snow, hail, and sleet**. These are different forms of \_\_\_\_\_.

- A runoff
- B percolation
- C precipitation
- D condensation

3

The **constant moving of water** from earth's surface, into the atmosphere, back to the earth's surface, and into bodies of water is called \_\_\_\_\_.

4

**Evaporation** is the part of the water cycle in which water becomes vapor and moves up into the atmosphere. **From where** does water evaporate?

5



## PREVIEW

Please [Sign In](#) or [Sign Up](#) to download the printable version of this worksheet

7

water on the earth?

- A lakes and streams
- B the atmosphere
- C groundwater
- D ice



10

A geographical **region of land** that includes its **main river** or rivers and all the **tributaries** that feed the rivers is called \_\_\_\_\_.

- A a lowland
- B a continental divide
- C a drainage basin or watershed
- D a delta



9

A **high** geographical region, such as a mountain chain, that **separates** different watersheds (also called drainage basins) is known as \_\_\_\_\_.

- A a tributary
- B a divide
- C an artesian well
- D an aquifer



**Tributaries** are part of a watershed (or drainage basin). They are \_\_\_\_\_.

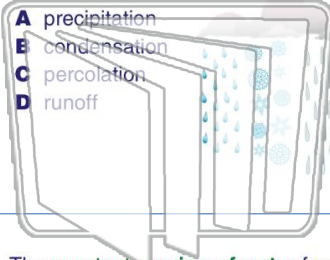
- A triangular shaped sections of rivers and land emptying into a body of water
- B sections of rushing water due to sharp declines in elevation
- C smaller streams that feed water into larger rivers
- D high geographical regions that separate watersheds





Name \_\_\_\_\_ Class \_\_\_\_\_ Date \_\_\_\_\_

1 In the water cycle, the process by which **water vapor cools** and becomes **liquid droplets** of water is called \_\_\_\_\_.



- A precipitation
- B condensation
- C percolation
- D runoff

2 Water returns to earth's surface as **rain, snow, hail, and sleet**. These are different forms of \_\_\_\_\_.

- A runoff
- B percolation
- C precipitation
- D condensation



3 The **constant moving of water** from earth's surface, into the atmosphere, back to the earth's surface, and into bodies of water is called \_\_\_\_\_.

4 **Evaporation** is the part of the water cycle in which water becomes vapor and moves up into the atmosphere. **From where** does water evaporate?

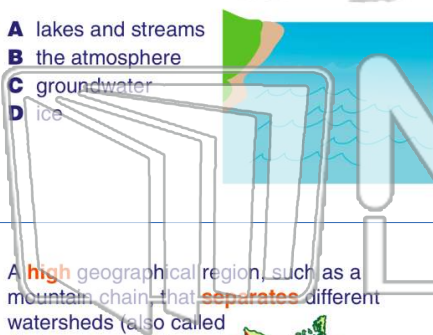


## PREVIEW

Please [Sign In](#) or [Sign Up](#) to download the printable version of this worksheet

7 water on the earth?

- A lakes and streams
- B the atmosphere
- C groundwater
- D ice



A geographical **region of land** that includes its **main river** or rivers and all the **tributaries** that feed the rivers is called \_\_\_\_\_.

- A a lowland
- B a continental divide
- C a drainage basin or watershed
- D a delta



9 A **high** geographical region, such as a mountain chain, that **separates** different watersheds (also called drainage basins) is known as \_\_\_\_\_.

- A a tributary
- B a divide
- C an artesian well
- D an aquifer



10 **Tributaries** are part of a watershed (or drainage basin). They are \_\_\_\_\_.

- A triangular shaped sections of rivers and land emptying into a body of water
- B sections of rushing water due to sharp declines in elevation
- C smaller streams that feed water into larger rivers
- D high geographical regions that separate watersheds

